

15 Baer Circle, East Haven Connecticut

INDUSTRIAL CONDOMINIUM UNITS C1 & C2



For Sale: \$205,000

For additional information please contact
Silvester Garza
203- 226-7101 ext. 8
Silvester@vidalwettenstein.com

FOR SALE

2,184± Square Feet

- Excellent Condition
- Zoned Light Industrial
- 12' Ceiling Height
- Exit 51 or 52 of I-95

Quiet dead end road, perfect for a small building and constructions trades, landscaper or storage. Very well maintained and clean. Modifications can be done inside to fit your needs.

All information from sources deemed reliable and is submitted subject to errors, omissions, change of price, rental, and property sale and withdrawal notice.



SIOR

Individual Members

Society of Industrial and Office Realtors

VIDAL/WETTENSTEIN, LLC

719 Post Road East, Westport, CT 06880

www.vidalwettenstein.com

15 Baer Circle, East Haven Connecticut

AVAILABLE FOR SALE

Building Info:

Total Bldg. SF:	2,184±
Manu. SF:	1,584
Office SF:	600
Zoning:	LI-2
Year Built:	2000
Taxes for 2018:	\$4,716
Ceiling Height:	12'
Flood insurance:	\$400 per year
Condo Fee:	\$300 per month

Construction/Facilities:

Type:	Concrete block
Roof:	Asphalt shingle
Parking:	On site
Heating Type:	Hot air gas
AC Office & Warehouse:	Central air
Drive in Door:	1
Security System:	Yes

Utilities:

Gas:	Yes
Volts:	208/230
Amps:	2- 200 Amp Services
Phase:	3
Water:	Public
Sewer:	Public

Transportation: I-95

For additional information please contact Silvester Garza
203- 226-7101 ext. 8 ~ Silvester@vidalwettenstein.com

All information from sources deemed reliable and is submitted subject to errors, omissions, change of price, rental, and property sale and withdrawal notice.



SIOR

Individual Members



Society of Industrial and Office Realtors

VIDAL/WETTENSTEIN, LLC

719 Post Road East, Westport, CT 06880

www.vidalwettenstein.com

15 Baer Circle, East Haven Connecticut



All information from sources deemed reliable and is submitted subject to errors, omissions, change of price, rental, and property sale and withdrawal notice.



SIOR

Individual Members

Society of Industrial and Office Realtors

VIDAL/WETTENSTEIN, LLC

719 Post Road East, Westport, CT 06880

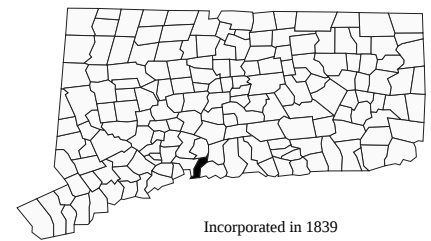
www.vidalwettenstein.com

East Haven, Connecticut

CERC Town Profile 2018 *Produced by The CT Data Collaborative*

Town Hall
250 Main Street
East Haven, CT 06512
(203) 468-3204

Belongs To
New Haven County
LMA New Haven
South Central Planning Area



Incorporated in 1839

Demographics

Population

	Town	County	State
2000	28,189	824,008	3,405,565
2010	29,257	862,477	3,574,097
2012-2016	29,015	860,874	3,588,570
2020	29,332	898,514	3,604,591
'16 - '20 Growth / Yr	0.3%	1.0%	0.1%

	Town	County	State
Land Area (sq. miles)	12	605	4,842
Pop./Sq. Mile (2012-2016)	2,359	1,424	741
Median Age (2012-2016)	43	40	41
Households (2012-2016)	11,240	326,487	1,354,713
Med. HH Inc. (2012-2016)	\$63,137	\$62,715	\$71,755

	Town	State
Veterans (2012-2016)	1,680	188,759

Age Distribution (2012-2016)

	0-4	5-14	15-24	25-44	45-64	65+	Total
Town	1,260 4%	3,108 11%	3,417 12%	7,511 26%	8,425 29%	5,294 18%	29,015 100%
County	45,608 5%	101,958 12%	121,393 14%	217,078 25%	240,502 28%	134,335 16%	860,874 100%
State	188,812 5%	439,100 12%	494,529 14%	878,077 24%	1,033,029 29%	555,023 15%	3,588,570 100%

Race/Ethnicity (2012-2016)

	Town	County	State
White Alone, Non-Hispanic	22,898	557,698	2,464,450
Black Alone	755	110,829	372,696
Asian	1,123	33,744	152,782
Native American	38	1,688	9,399
Other/Multi-Race	2,621	70,065	284,582
Hispanic or Latino	3,820	144,549	537,728

	Town	County	State
Poverty Rate (2012-2016)	9.2%	12.8%	10.4%

Educational Attainment (2012-2016)

	Town	County	State
High School Graduate	8,612 41%	673,220 27%	
Associates Degree	1,646 8%	184,426 7%	
Bachelors or Higher	4,904 23%	938,319 38%	

Economics

Business Profile (2016)

Sector	Units	Employment
Total - All Industries	586	6,089
23 - Construction	67	345
31-33 - Manufacturing	24	385
44-45 - Retail Trade	79	1,342
62 - Health Care and Social Assistance	46	1,084
72 - Accommodation and Food Services	50	590
Total Government	15	942

Top Five Grand List (2017)

	Amount
Vigliotti Owned Properties	\$27,213,930
PAR Mill Street LLC	\$15,130,820
LJG Trolley Square LLC	\$15,056,490
Nutmeg Woods Apt Properties	\$14,984,880
Benchmark GPT	\$14,787,920
Net Grand List (SFY 2015-2016)	\$1,995,443,160

Major Employers (2016)

Town of East Haven - BOE	Stop and Shop
Home Depot	ShopRite
Town Fair Tire	

Education

2017-2018 School Year

	Grades	Enrollment
East Haven School District	PK-12	2,872

Smarter Balanced Test Percent Above Goal (2016-2017)

	Grade 3		Grade 4		Grade 8	
	Town	State	Town	State	Town	State
Math	49.5%	53.1%	46.1%	50.0%	22.0%	41.8%
ELA	48.4%	51.8%	49.2%	54.1%	46.1%	53.7%

Pre-K Enrollment (PSIS)

	2016-2017
East Haven School District	182

Rate of Chronic Absenteeism (2016-2017)

	All
Connecticut	9.9%
East Haven School District	15.7%

4-Year Cohort Graduation Rate (2016-2017)

	All	Female	Male
Connecticut	87.9%	90.9%	85.1%
East Haven School District	76.5%	75.2%	77.5%

Public vs Private Enrollment (2012-2016)

	Town	County	State
Public	90.2%	88.0%	86.8%
Private	9.8%	12.0%	13.2%

East Haven, Connecticut

CERC Town Profile 2018



Connecticut
Economic
Resource Center

Government

Government Form: Mayor - Council

Total Revenue (2016)	\$93,175,378	Total Expenditures (2016)	\$92,066,517	Annual Debt Service (2016)	\$5,816,578
Tax Revenue	\$64,114,541	Education	\$52,743,757	As % of Expenditures	6.3%
Non-tax Revenue	\$29,060,837	Other	\$39,322,760	Eq. Net Grand List (2016)	\$2,668,818,625
Intergovernmental	\$26,073,319	Total Indebtedness (2016)	\$26,845,958	Per Capita	\$92,645
Per Capita Tax (2016)	\$2,188	As % of Expenditures	29.2%	As % of State Average	61.2%
As % of State Average	76.2%	Per Capita	\$932	Moody's Bond Rating (2016)	A3
		As % of State Average	37.6%	Actual Mill Rate (2016)	31.55
				Equalized Mill Rate (2016)	23.62
				% of Net Grand List Com/Ind (2016)	15.7%

Housing/Real Estate

Housing Stock (2012-2016)

	Town	County	State
Total Units	12,390	362,497	1,493,798
% Single Unit (2012-2016)	62.0%	53.6%	59.1%
New Permits Auth (2017)	2	750	4,547
As % Existing Units	0.0%	0.2%	0.3%
Demolitions (2017)	3	202	1,403
Home Sales (2013)	257	5,858	26,310
Median Price	\$207,000	\$244,000	\$269,300
Built Pre-1950 share	23.9%	33.4%	29.7%
Owner Occupied Dwellings	7,919	203,568	900,223
As % Total Dwellings	70.5%	62.4%	66.5%
Subsidized Housing (2017)	965	46,104	168,576

Distribution of House Sales (2013)

	Town	County	State
Less than \$100,000	35	1,128	3,417
\$100,000-\$199,999	152	2,047	7,522
\$200,000-\$299,999	55	1,418	6,031
\$300,000-\$399,999	11	730	3,380
\$400,000 or More	4	535	5,960

Rental (2012-2016)

	Town	County	State
Median Rent	\$1,139	\$1,075	\$1,094
Cost-burdened Renters	58.3%	55.9%	52.5%

Labor Force

	Town	County	State
Residents Employed	14,857	430,024	1,795,519
Residents Unemployed	892	24,872	96,273
Unemployment Rate	5.7%	5.5%	5.1%
Self-Employed Rate	8.2%	8.5%	9.9%
Total Employers	586	23,754	117,337
Total Employed	6,089	362,096	1,666,580

Connecticut Commuters (2015)

Commuters Into Town From:		Town Residents Commuting To:	
East Haven, CT	1,402	New Haven, CT	3,618
New Haven, CT	861	East Haven, CT	1,402
Branford, CT	361	Branford, CT	1,227
West Haven, CT	325	North Haven, CT	835
Hamden, CT	271	Hamden, CT	656
North Branford, CT	218	Milford, CT	565
North Haven, CT	215	West Haven, CT	494

Quality of Life

Crime Rates (per 100,000 residents) (2016)

	Town	State
Property	2,221	1,780
Violent	111	224

Distance to Major Cities

	Miles
Hartford	33
New York City	72
Providence	82
Boston	118
Montreal	295

Residential Utilities

Electric Provider
The United Illuminating Co. (800) 257-0141
Gas Provider
Southern Connecticut Gas Company (800) 659-8299
Water Provider
South Central CT Regional Water Auth. (203) 562-4020
Cable Provider
Comcast Branford (800) 266-2278

Disengaged Youth (2012-2016)

	Town	State
Female	6.3%	4.5%
Male	10.3%	5.5%

	Town
Library circulation per capita	3.16